

# Welcome

## Glenwood Final Design Open House

***- Please Sign In -***

A brief presentation will be given at 4:15 and 5:15

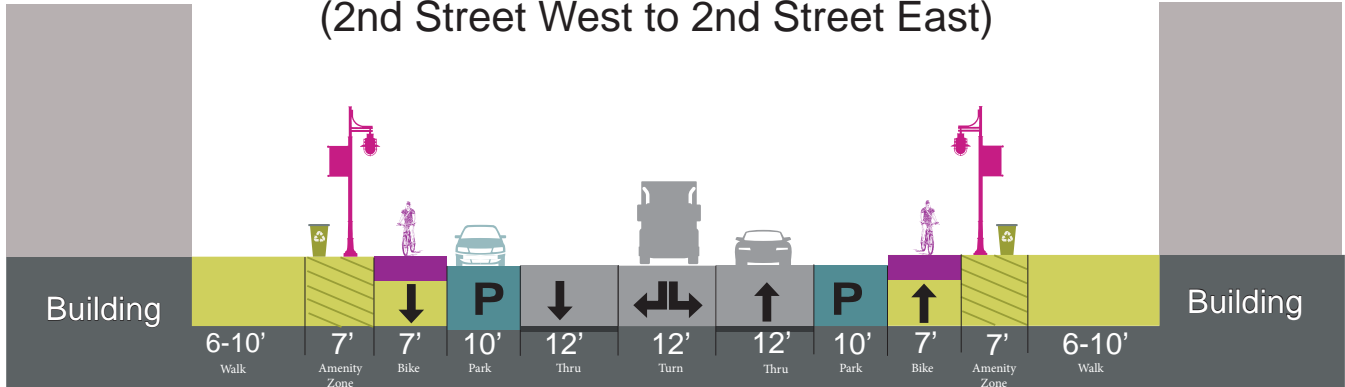
- *Please take a comment card and leave your comments here tonight in the comment box. You may also submit comments via mail or email. (See more information on the comment card)*

- *Visit the project website at*

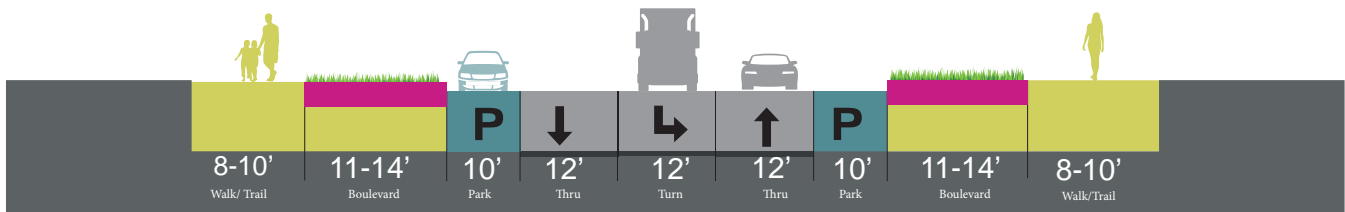
[www.mndot.gov/d4/projects/glenwood](http://www.mndot.gov/d4/projects/glenwood)

# Glenwood Reconstruction

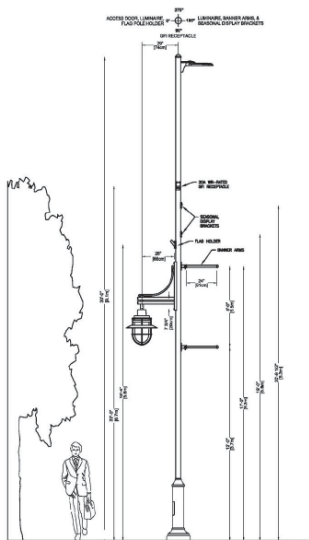
## Downtown (2nd Street West to 2nd Street East)



## Outside of Downtown



## Streetscape Amenities



### Light Pole Features

- LED fixtures
- Pendant light over sidewalks
- Flag pole holder over pendant lights
- Banner arms
- Seasonal decoration brackets



Benches



Table Set



Bike Racks



Planters

- 28 and 50 gallon
- 100% recycled high-density polyethylene, primarily from milk jugs




Trash & Recycling Containers

# Americans with Disabilities Act Accommodations

Project staff have conducted an initial inventory of accessibility challenges that are present along the roadway, sidewalks, and crosswalks throughout the project area.

Key actions for making Glenwood's transportation system accessible for all users:

- Inventory accessibility challenges for business accesses and residential connections to sidewalks
- Coordinate with business/property owners on options for achieving Americans with Disabilities Act (ADA) compliance
- Confirm actions to be taken for the project design will achieve ADA compliance at these locations
- Secure agreement by business/property owners to either complete private work themselves, or an agreement to include improvements in the project, with necessary easement and financial contribution through the City of Glenwood.



Steep Grades



Cracked and uneven sidewalks



Access Issues



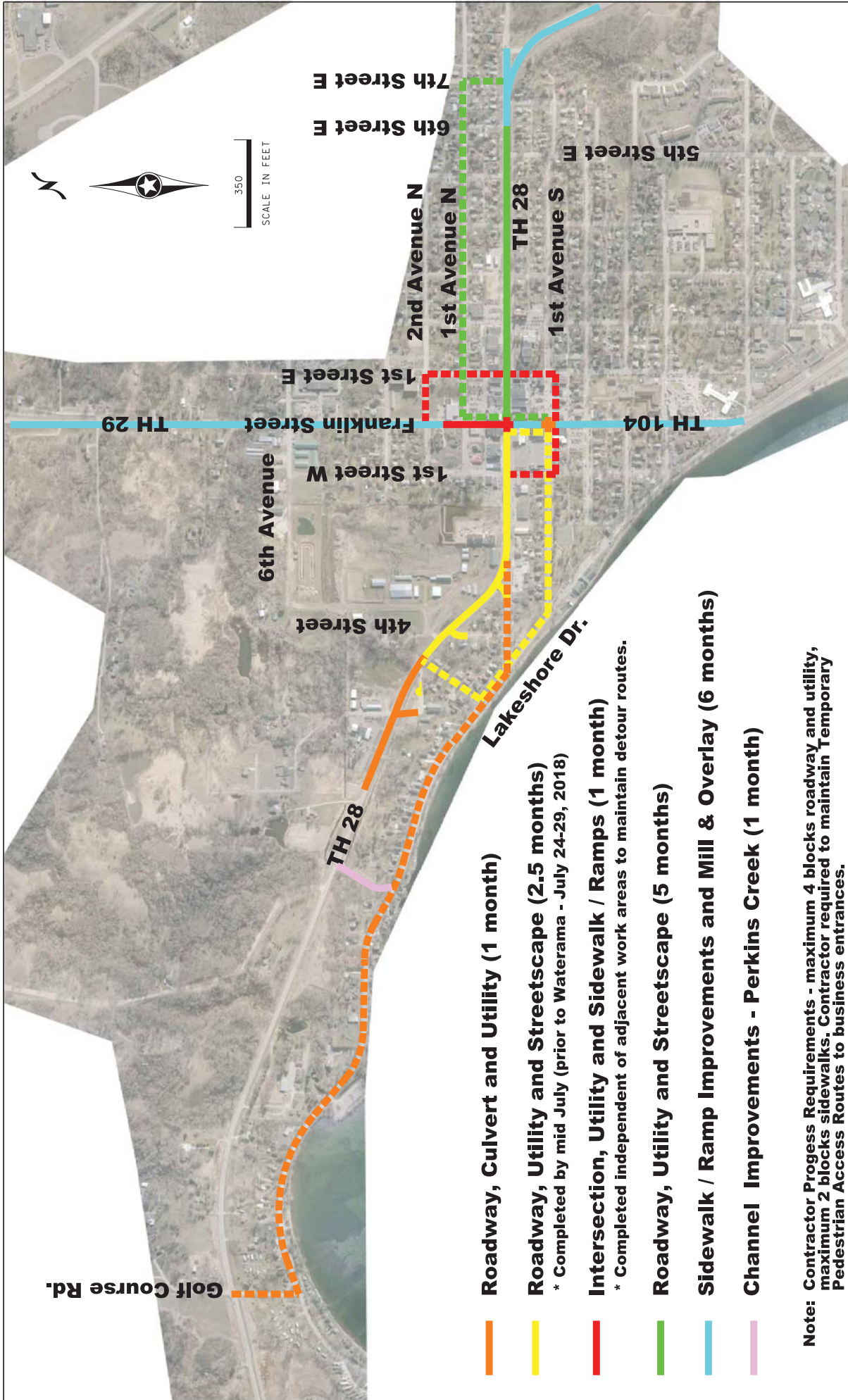
# GLENWOOD RECONSTRUCTION PROJECT

Construction Planned for 2018  
[www.mndot.gov/d4/projects/glenwood](http://www.mndot.gov/d4/projects/glenwood)



- Culverts
- 4th Street Realignment/Grading (by the City)
- Reconstruction
- Walk Improvements and Mill & Overlay
- - - Utility Replacement (sanitary and water)
- Channel Modification/Drainage Improvements
- Roadway Ditch Improvements

Image courtesy of USGS Earthstar Geographics. SIO © 2017 Microsoft Corporation



**Golf Course Rd.**

- Roadway, Culvert and Utility (1 month)**
- Roadway, Utility and Streetscape (2.5 months)**  
\* Completed by mid July (prior to Waterama - July 24-29, 2018)
- Intersection, Utility and Sidewalk / Ramps (1 month)**  
\* Completed independent of adjacent work areas to maintain detour routes.
- Roadway, Utility and Streetscape (5 months)**
- Sidewalk / Ramp Improvements and Mill & Overlay (6 months)**
- Channel Improvements - Perkins Creek (1 month)**

**Note:** Contractor Progress Requirements - maximum 4 blocks roadway and utility, maximum 2 blocks sidewalks. Contractor required to maintain Temporary Pedestrian Access Routes to business entrances.

	<b>WORK ZONE</b>
--	------------------

	<b>Detour Route</b>
--	---------------------

**WORK ZONE**

**Detour Route**



PHONE: (857)490-2000  
3535 VADNAIS CENTER DR.  
ST. PAUL, MN 55110

**SP#** 6103-32

**DATE:**  
02/08/17

**Glenwood Project  
Detour Route Map**